

Status of Transportation Corridor Studies

Preferred Alternative Status

Projects With Pending EA/EIS or Corridors Not Yet Under Study




- 1 Regional Outer Loop - IH 35 Corridor (FM 3022 to IH 35E / IH 35W)
- 2 Regional Outer Loop - IH 35W Corridor (IH 35 / IH 35E to SH 170)
- 3 Regional Outer Loop - Loop 9 - Dallas County
- 4 Regional Outer Loop - Eastern Subregion
- 5 Regional Outer Loop - Western Subregion
- 6 Regional Outer Loop - SH 170
- 7 Regional Outer Loop - SH 360
- 8 Dallas North Tollway Widening/Extension
- 9 IH 20 Frontage Roads
- 10 IH 20 Corridor - Dallas County (SH 161 to US 175 Mainlanes)
- 11 IH 20 Corridor - Parker County (US 180 to IH 30)
- 13 IH 30 Corridor - Rockwall County (Dalrock Road to FM 2642)
- 15 IH 30 - West Freeway
- 16 IH 30/US 80 East Corridor
- 17 IH 35E Corridor (US 380 to IH 635)
- 19 IH 35E South Corridor (US 77 to FM 329)
- 21 IH 35W South Corridor (IH 20 to SH 174)
- 22 IH 45 Corridor (IH 30 to IH 20, Includes IH 345 and SM Wright Parkway)
- 23 IH 635/LBJ Freeway Corridor (US 80 to IH 20)
- 24 IH 820 Southeast Corridor
- 25 Jefferson-Memorial Connector
- 28 Loop 288 (West)
- 29 North Tarrant Express CDA - IH 35W
- 31 North Tarrant Express CDA - IH 820 / SH 121
- 32 North Tarrant Express CDA - SH 121 / SH 183 / SH 161
- 35 President George Bush Turnpike - Widening
- 36 SH 114 Corridor - Dallas County
- 37 SH 114 Corridor - Denton County (FM 156 to SH 170)
- 38 The DFW Connector - SH 114 / SH 121 / SH 360 / IH 635 / FM 2499
- 43 SH 161/SH 360 Toll Connector
- 46 SH 190 - The East Branch
- 49 Trinity Parkway
- 50 US 67 Corridor (Cleburne Bypass)
- 51 US 67 Gateway Horizon MIS/EA
- 53 US 75 Corridor (SH 121 (South) to Exchange Parkway)
- 54 US 80 (FM 460 to Spur 557)
- 55 US 175 Corridor (SH 310 to FM 741)
- 57 US 377 Corridor
- 60 US 380 Corridor (US 377 to Lake Forest Drive)

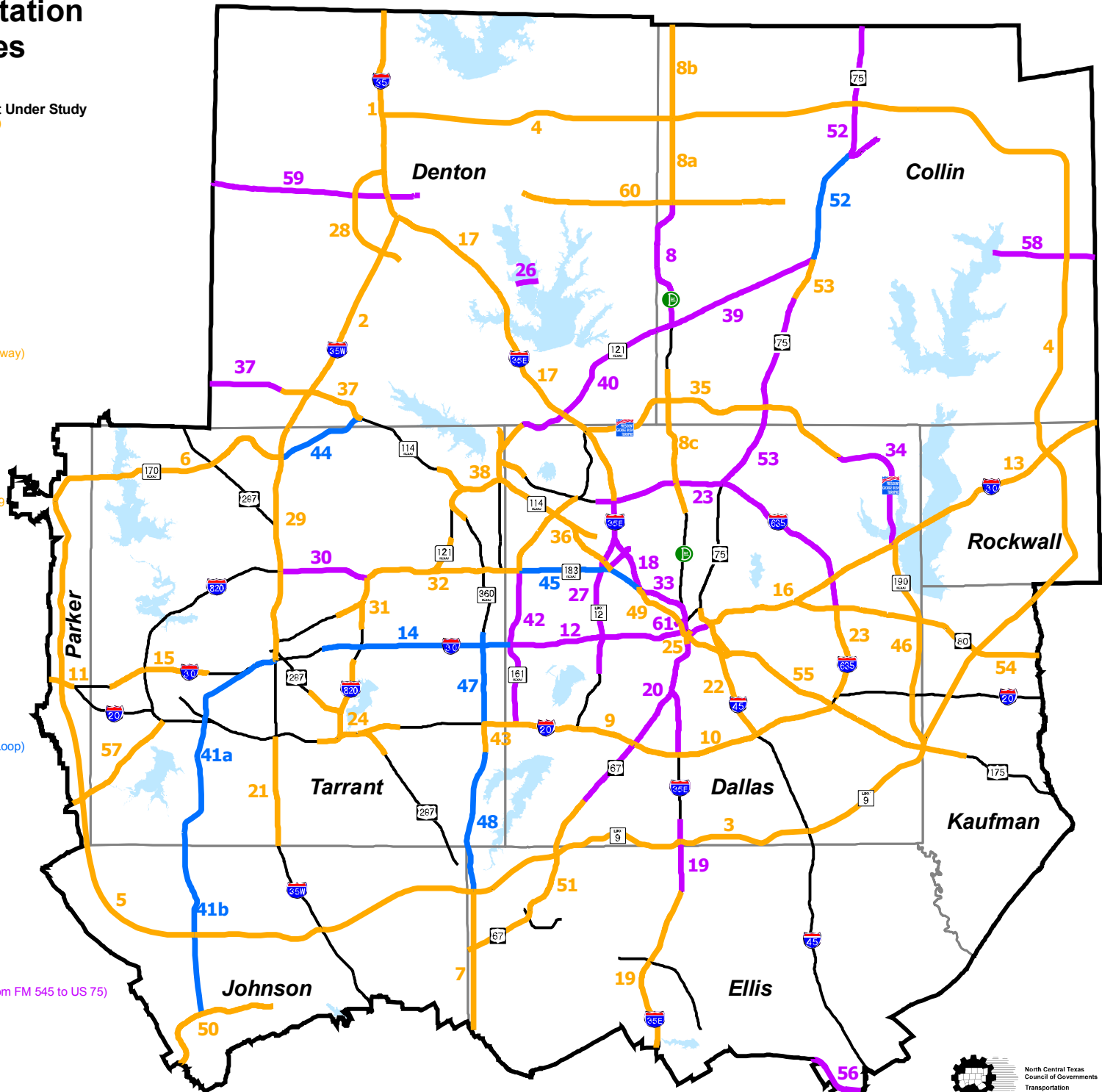
Projects Under Environmental Re-evaluation

- 14 IH 30 - Tom Landry Freeway (Fort Worth District)
- 41a SH 121 - Southwest Parkway (Includes IH 30 Segment)
- 41b SH 121 - Chisholm Trail Parkway
- 44 SH 170 Corridor (SH 114 to IH 35W)
- 45 SH 183 Corridor
- 47 SH 360 Corridor (Brown Boulevard/Avenue K to IH 20)
- 48 SH 360 South Corridor Toll Road (Sublett Road to Regional Outer Loop)
- 52 US 75 Corridor (SH 121 (North) to SH 121 (South))

Corridors Environmentally Approved

- 8 Dallas North Tollway Extension (US 380 to SH 121)
- 12 IH 30 - Tom Landry Freeway (Dallas District)
- 18 IH 35E - Northwest Corridor (Loop 12 to SH 183)
- 19 IH 35E South Corridor (Parkerville Road to US 77)
- 20 IH 35E / US 67 - The Southern Gateway
- 23 IH 635/LBJ Freeway Corridor (Luna Road to US 80)
- 26 Lake Lewisville Toll Bridge
- 27 Loop 12 / IH 35E
- 30 North Tarrant Express CDA - IH 820
- 33 The Pegasus Project - IH 30 / IH 35E Mixmaster/Canyon
- 34 President George Bush Turnpike - Eastern Extension
- 37 SH 114 Corridor - Denton County (County Line Road to FM 156)
- 39 SH 121 - Collin County
- 40 SH 121 - Denton County
- 42 SH 161 Corridor
- 52 US 75 Corridor - North Collin County (Includes SH 121 Segment from FM 545 to US 75)
- 53 US 75 Corridor (Exchange Parkway to IH 635)
- 56 US 287 Corridor - Ennis (Business US 287 to IH 45)
- 58 US 380 Corridor - Collin County (East)
- 59 US 380 Corridor - Denton County (West)
- 61 Woodall Rodgers Extension

-  Year 2030 Freeway Network
-  County Boundaries
-  Metropolitan Planning Area Boundary



The major transportation studies on this map represent general corridor improvements as identified in Mobility 2030: The Metropolitan Transportation Plan for the Dallas-Fort Worth Area, 2009 Amendment. Recommendations for specific facility improvements are pending completion of each corridor study.